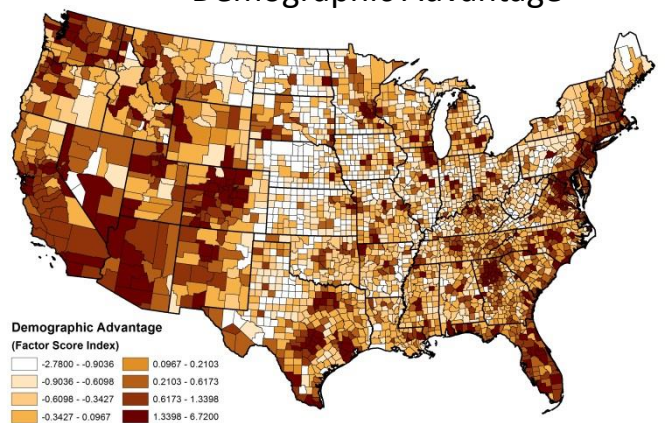


Cohesive Wildland Fire Management Strategy

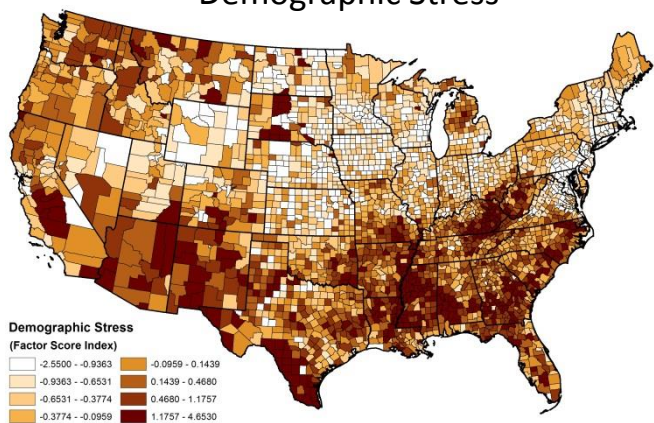
Community Clusters Belief Network

DRAFT

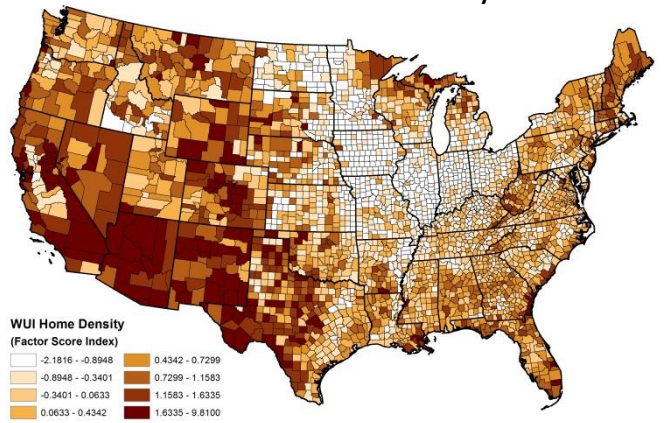
Demographic Advantage



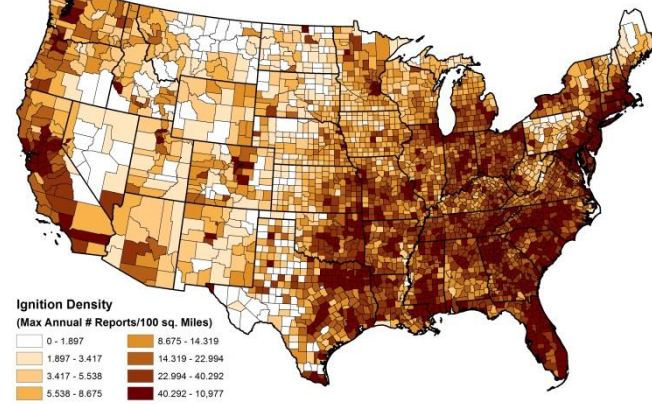
Demographic Stress



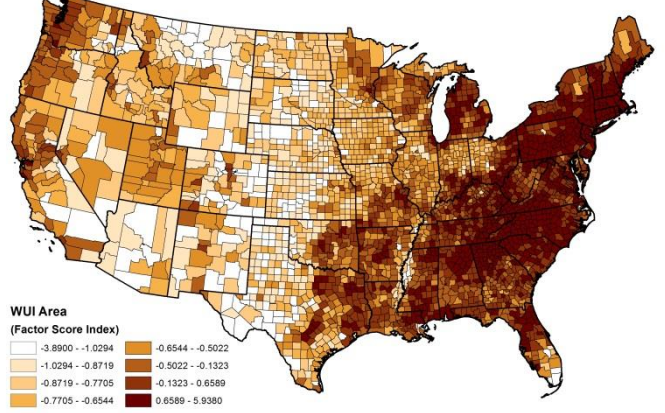
WUI Home Density



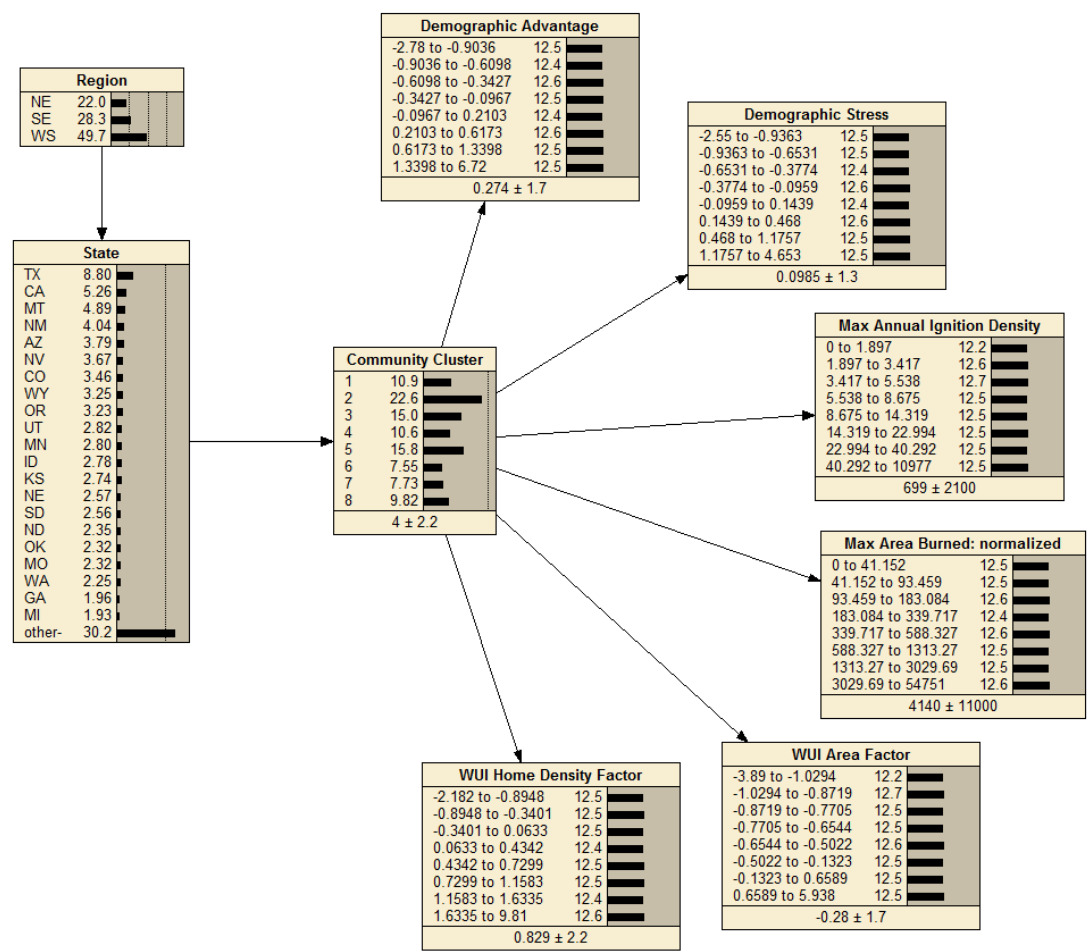
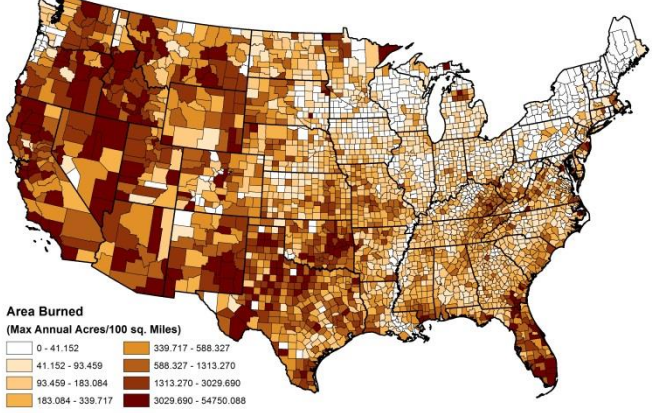
Ignition Density



WUI Area



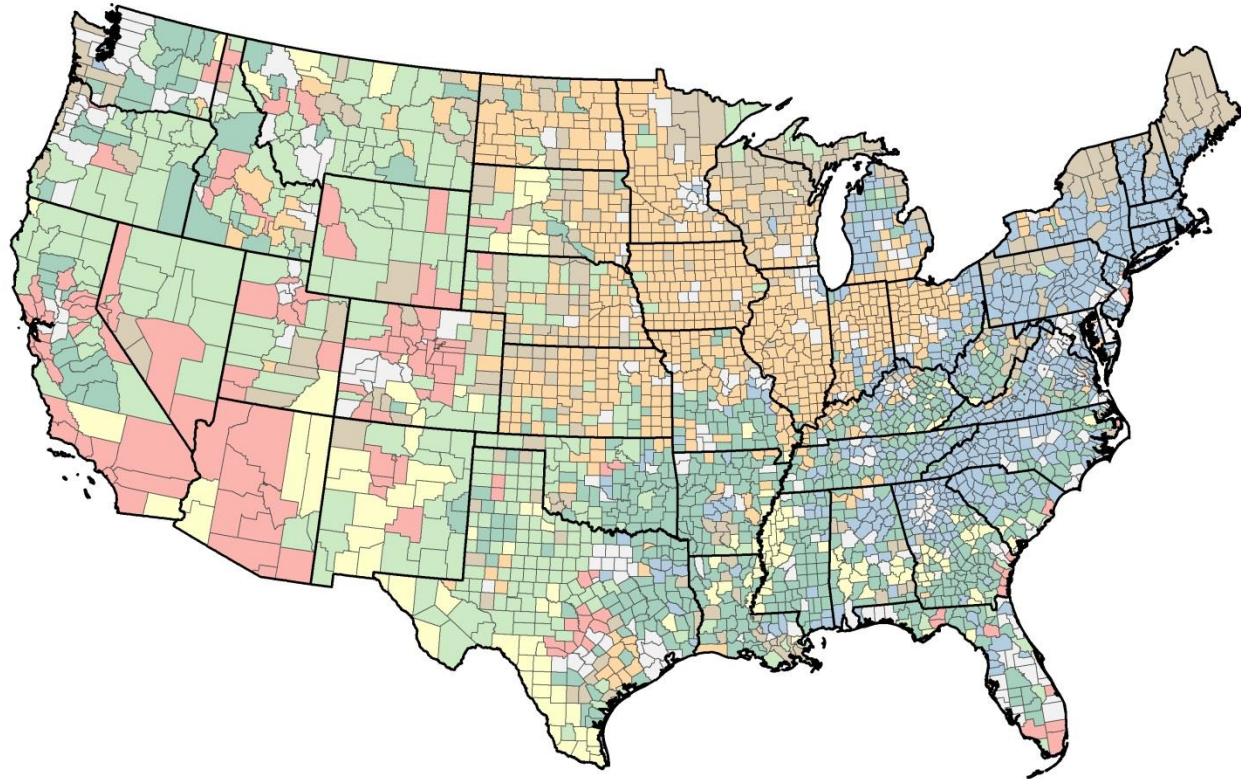
Area Burned



Cohesive Wildland Fire Management Strategy

Community Clusters Belief Network

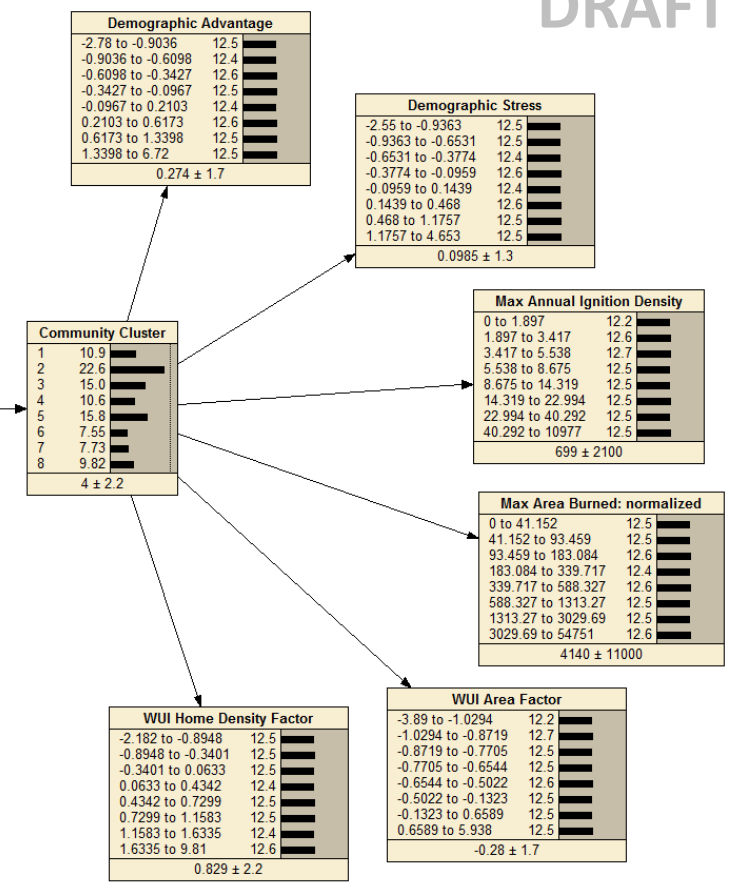
DRAFT



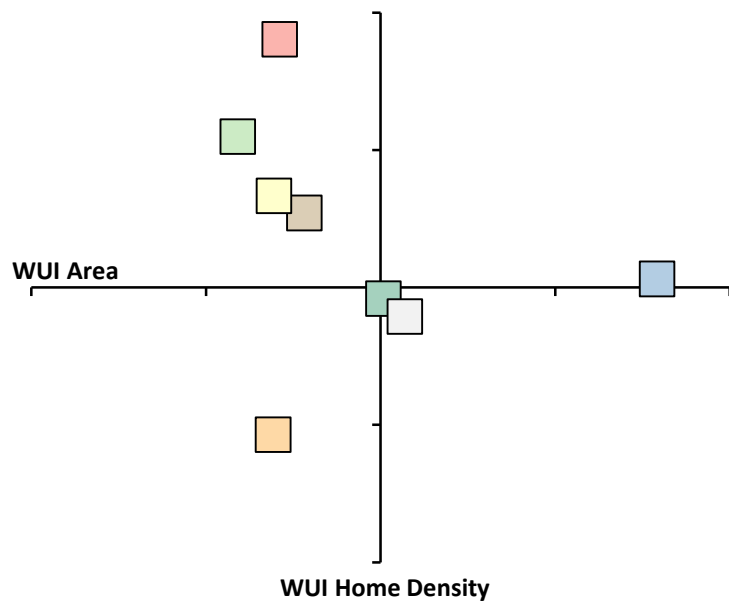
- 1 – WDLF – WUI Density, Low Fire
- 5 – LWLF – Low WUI, Low Fire
- 2 – WDFH – WUI Density, High Fire
- 6 – DSLI – Demographically Stressed, Low Ignitions
- 3 – DSHI – Demographically Stressed, High Ignitions
- 7 – DALF – Demographically Advantaged, Low Fire
- 4 – DAHF – Demographically Advantaged, High Fire
- 8 – WAHI – WUI Area, High Ignitions

Region	
NE	22.0
SE	28.3
WS	49.7

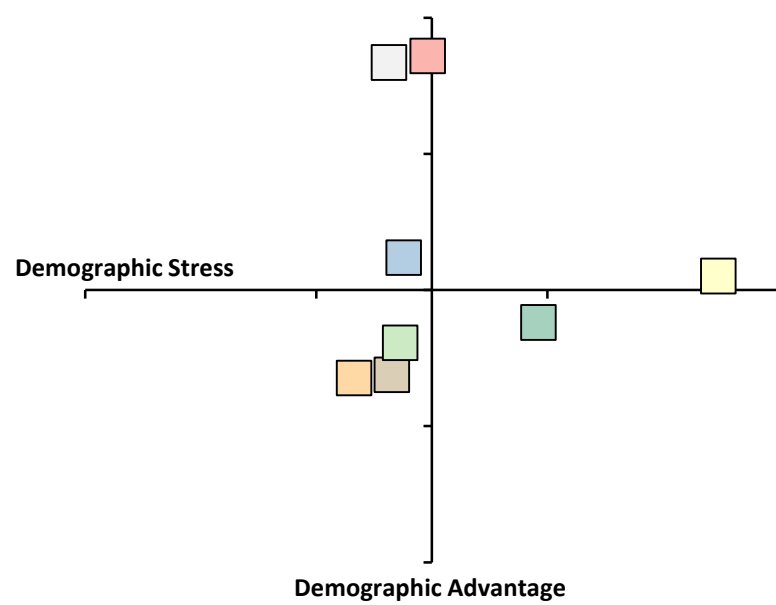
State	
TX	8.80
CA	5.26
MT	4.89
NM	4.04
AZ	3.79
NV	3.67
CO	3.46
WY	3.25
OR	3.23
UT	2.82
MN	2.80
ID	2.78
KS	2.74
NE	2.57
SD	2.56
ND	2.35
OK	2.32
MO	2.32
WA	2.25
GA	1.96
MI	1.93
other-	30.2



WUI Area vs. WUI Home Density



Demographic Stress vs. Demographic Advantage



Ignition Density vs. Area Burned

