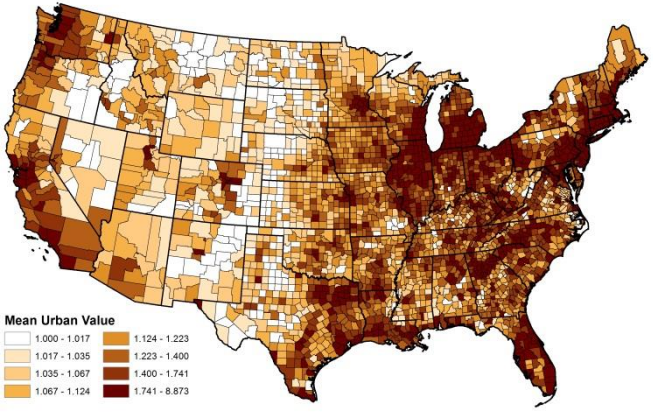
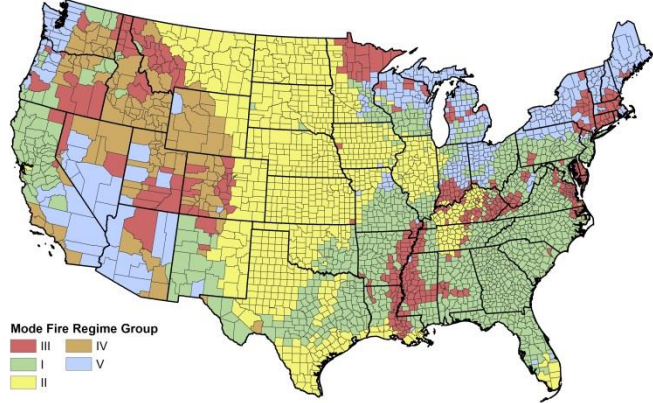


Cohesive Wildland Fire Management Strategy Landscape Resiliency classification tree

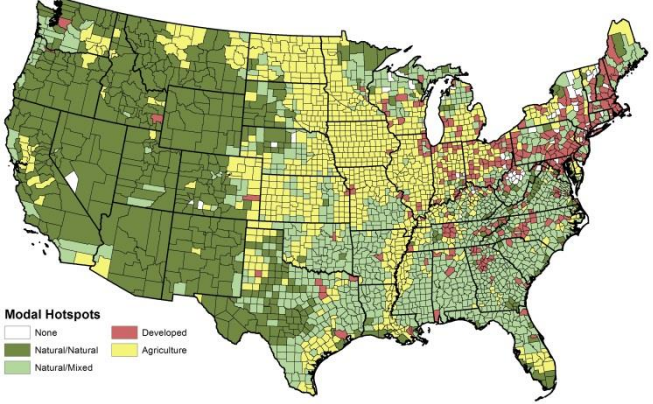
Mean Urban Value



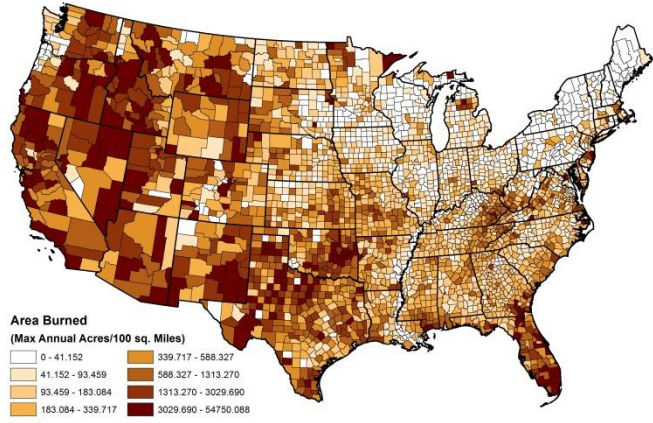
Historical Fire Regime Group



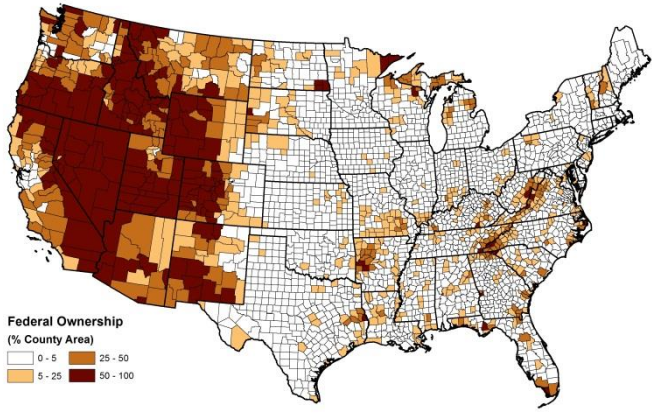
Modal Hotspots



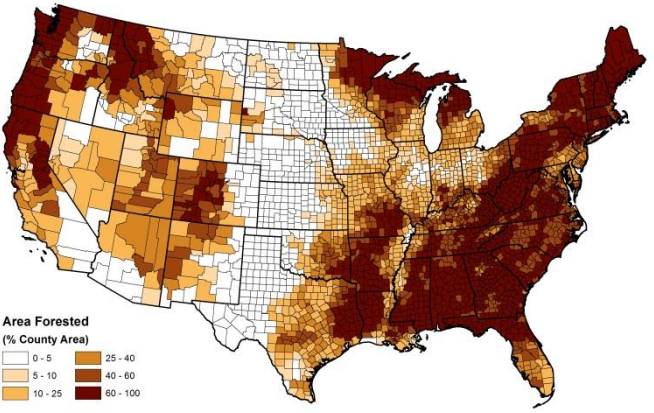
Area Burned



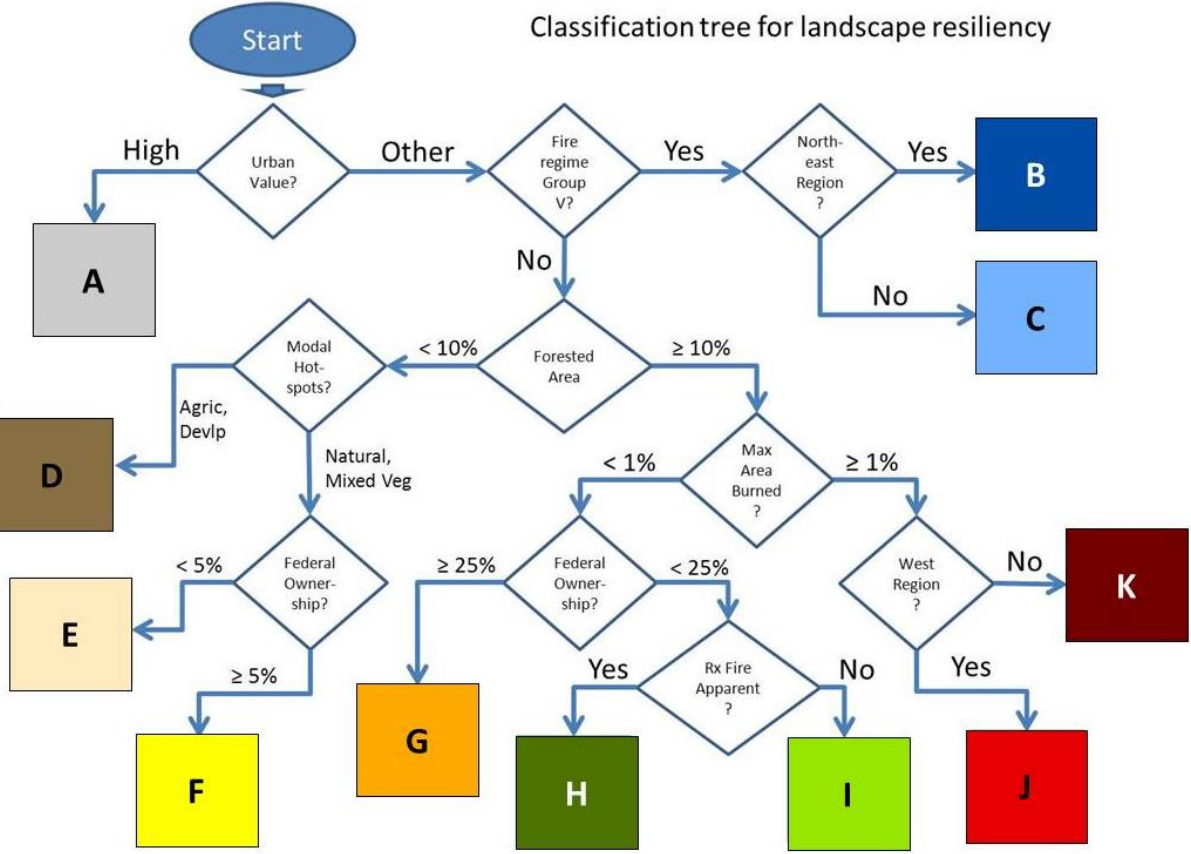
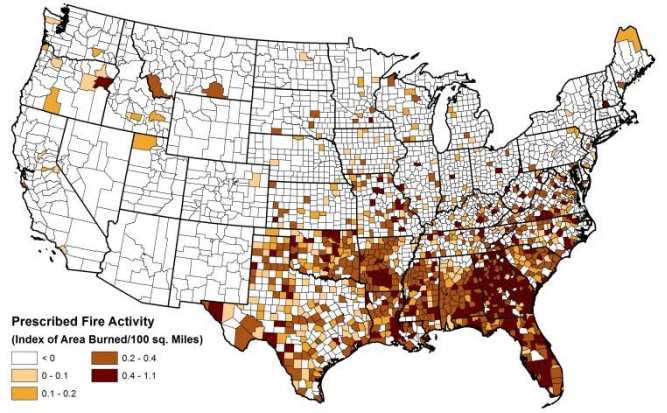
Federal Ownership



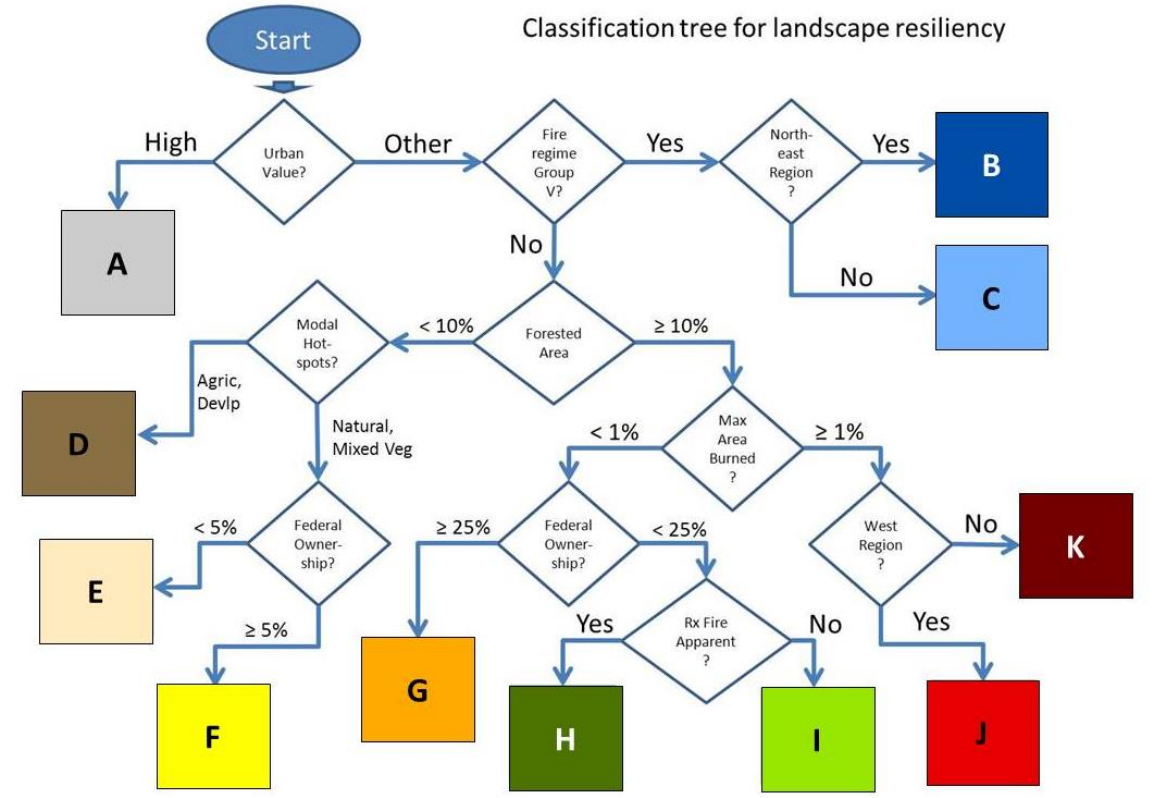
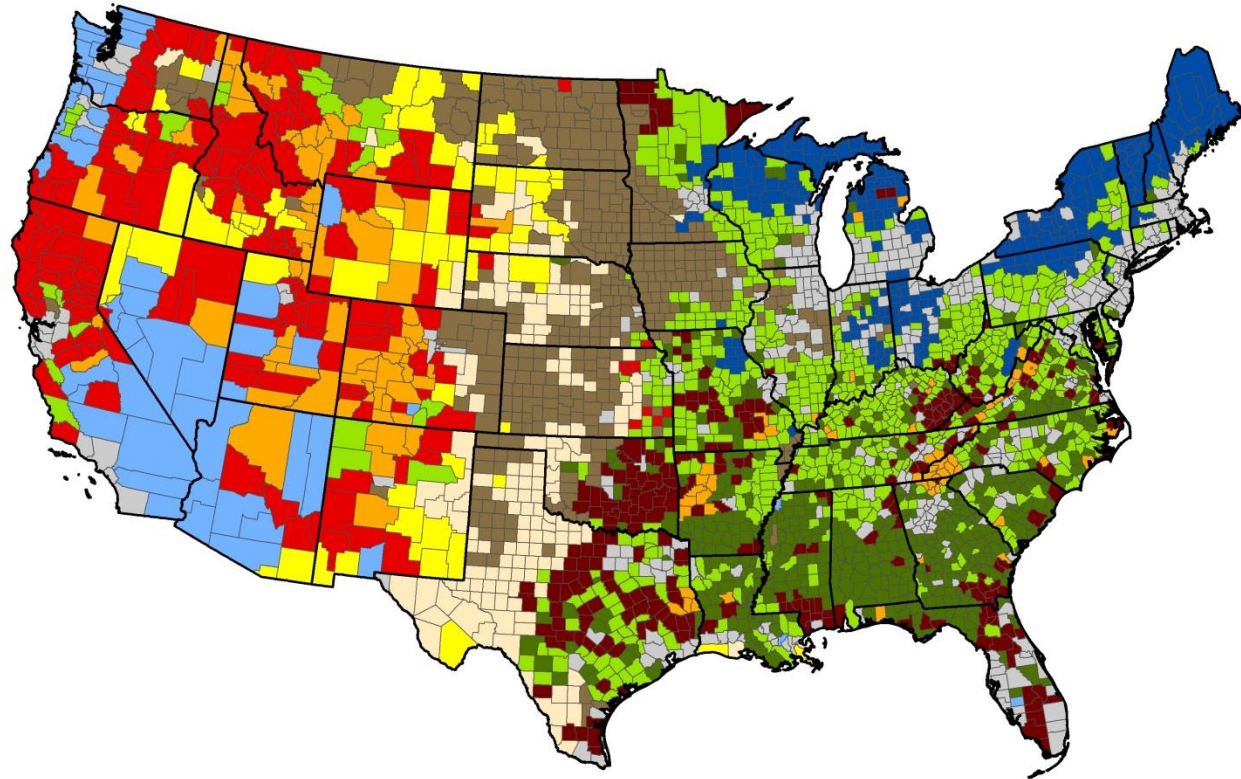
Area Forested



Prescribed Fire Activity



Landscape Resiliency classification tree



- A – URB – Urban
- E – SPL – Southern Plains
- I – ENP – Eastern Non-Prescribed Fire Forest
- B – NE5 – Northeast Fire Regime 5
- F – WIR – West Interior Rangeland
- J – WIF – Western Interior Forest
- C – WE5 – Western Fire Regime 5
- G – IFF – Interior Forest Federal
- K – EIF – Eastern Interior Forest
- D – CPL – Central Plains
- H – EPF – Eastern Prescribed Fire

